MAP I–1932

DEPARTMENT OF THE INTERIOR
U.S. GEOLOGICAL SURVEY

GEOLOGIC MAP OF PALEOZOIC AND MESOZOIC ROCKS IN PARTS OF THE DARWIN AND ADJACENT QUADRANGLES, INYO COUNTY, CALIFORNIA

By Paul Stone, George C. Dunne, Calvin H. Stevens,
and Rachel M. Gulliver

MISCELLANEOUS INVESTIGATION SERIES
Published by the U.S. Geological Survey, 1989
G

NEW YORK
JUN 6 1989
STATE LIBRARY

STONE AND OTHERS—GEOLOGIC MAP, DARWIN AND ADJACENT QUADS, CALIFORNIA—1:31,250 MAP I–1932

best copy available

DEPARTMENT OF THE INTERIOR
U.S. GEOLOGICAL SURVEY



CORRELATION OF MAP UNITS

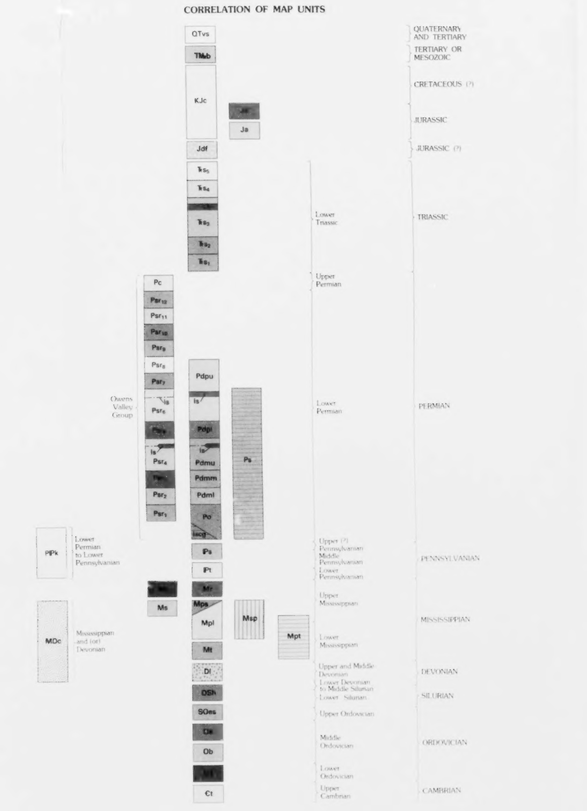

DESCRIPTION OF MAP UNITS

QTvs **Volcanic and sedimentary rocks (Quaternary and Tertiary)**—Pleistocene and Holocene alluvium, lakes and lake deposits, upper Miocene and Pliocene basalt, andesite, pyroclastic rocks, and alluvium (Hall and MacKevett, 1962; Hall, 1971; Larsen, 1979; Schweng, 1983)

TMsb **Breccia (Tertiary or Mesozoic)**—Silicified, hydrothermally altered fault breccia and brecciated seam mapped locally in the Darwin Hills

KJc **Calc-alkalic granitoid rocks (Cretaceous? and Jurassic)**—Quartz rich granitoid rocks of calc-alkalic composition, consisting of hornblende-biotite quartz monzonite and subordinate granite exposed along west flank of the Darwin Hills; biotite-bearing leucocratic granite and quartz monzonite exposed in Osborne Canyon and at Zinc Hill in the Argus Range; and small bodies of leucocratic granite exposed near Darwin Canyon. Cut by Jurassic dikes (Jd) in the Darwin Hills and Osborne Canyon. A sample from west flank of the Darwin Hills has yielded a U-Pb age of 156 Ma (sample 78 of Chen and Moore, 1982). Undated body at Zinc Hill lacks crosscutting Jurassic dikes and may be Cretaceous. Previously mapped as Cretaceous(?) quartz monzonite by Hall and MacKevett (1962) and as Jurassic leucocratic quartz monzonite by Hall (1971)

Jd **Dikes (Jurassic)**—Greenish-gray, porphyritic dikes of predominantly diorite composition, averaging about 1.5 m wide, present throughout map area and most abundant in the Argus Range. Only the largest, most continuously exposed dikes are mapped. Interpreted as part of the Independence dike swarm of Moore and Hopson (1961), which has been dated as 148 Ma (Chen and Moore, 1979). Previously mapped as Cretaceous(?) andesite porphyry and diorite dikes by Hall and MacKevett (1962) and Hall (1971)

Ja **Alkalic granitoid rocks (Jurassic)**—Texturally and compositionally heterogeneous, quartz poor granitoid rocks of alkalic composition, consisting of hornblende-biotite-clinopyroxene quartz monzonite and subordinate monzonite, quartz monzodiorite, and monzodiorite exposed in the Darwin Hills, Santa Rosa Hills, and near Panamint Springs in the Argus Range. Includes small bodies of skarn breccia in the Darwin Hills. Cut by Jurassic dikes (Jd). A sample from the Darwin Hills has yielded a U-Pb age of 174 Ma (sample 77 of Chen and Moore, 1982); a sample from the Argus Range has yielded a K-Ar age of 185 Ma (sample DW-1 of Hall and MacKevett, 1962, age recalculated by Dunne and others, 1978). Considered part of the Hunter Mountain batholith (Dunne, 1986)

Jdf **Darwin Falls pluton (Jurassic?)**—Composite body of cross-intruded gabbro, granodiorite, and subordinate quartz monzonite exposed in the vicinity of Darwin Falls. Primary mineral layering present in gabbro. Characterized by intense saussuritic alteration in most places. Locally cut by Jurassic dikes (Jd). Previously mapped as Cretaceous(?) amphibolite by Hall and MacKevett (1962)

TRs **Sedimentary rocks (Lower Triassic)**—Heterogeneous sequence composed of mudstone, limestone, sandstone, and siltstone containing Early Triassic conodonts, ammonoids, and pelecypods (Lewis and others, 1983). Previously mapped as part of the Bird Spring(?) Formation by McAllister (1956) and as part of the Owens Valley Formation by Hall and MacKevett (1962). Divided into:

TRs5 **Unit 5**—Light- to medium-gray, silty and sandy limestone, locally containing abundant pelecypods. Maximum exposed thickness 50 m; top covered

TRs4 **Unit 4**—Dark-brown, massive siltstone. Thickness 50 m

TRs3, TRs2 **Unit 3**—Medium- to dark-gray, thin-bedded to massive limestone forming cliffs and ridges. Interval of greenish-gray shale (sh) 20 m thick present in upper part. Thickness 200 m

Unit 2—Calcareous mudstone, siliceous mudstone and limestone. Upper part composed predominantly of yellow, yellowish-brown, and light-brown, thin-bedded calcareous mudstone and calc nodules interbedded with medium- to dark-gray, thin- to thick-bedded limestone and limestone conglomerate. Lower part composed predominantly of brown, thin-bedded siliceous mudstone and nodules that locally contain dark-gray limestone concretions. Ceratitic ammonoids locally abundant. Thickness 500 m

TRs1 **Unit 1**—Tan- to gray, mottled, thick-bedded calcareous siltstone, sandstone, and silty to sandy limestone. Thickness 20–100 m

Owens Valley Group (Upper and Lower Permian)—Sandstone, siltstone, limestone, limestone conglomerate, shale, mudstone, conglomeratic mudstone, and conglomerate. Consists of:

Pc **Conglomerate Mesa Formation (Upper Permian)**—Gray- to brown-, thick-bedded pebble and cobble conglomerate and subordinate fine- to coarse-grained sandstone exposed in the Conglomerate Mesa area. Conglomerate clasts composed of limestone, quartzite, gray chert, and siltstone. Lowermost 5 m locally consists of light-gray, thick-bedded sandy and pebbly limestone. Age based on correlation with type section of the Conglomerate Mesa Formation in the southern Inyo Mountains (Stone and Stevens, 1987), which is dated as late Guadalupian on the basis of ammonoids, brachiopods, and gastropods (Merriam and Hall, 1957; Gordon and Merriam, 1961). Thickness 10–150 m

Sedimentary rocks of Santa Rosa Flat (Lower Permian)—Heterogeneous sequence composed of sandstone, siltstone, limestone, limestone conglomerate, shale, and conglomeratic mudstone, exposed in the Conglomerate Mesa area. Divided into:

Psr12 **Unit 12**—Yellow-, maroon-, and greenish-gray shale. Color predominantly yellow in southern exposures and greenish-gray to maroon in northern exposures. Thickness 200–300 m

Psr11 **Unit 11**—Brown, yellowish-brown, and reddish-gray, fine- to coarse-grained sandstone, siltstone, and subordinate conglomerate. North and west of Conglomerate Mesa, lower part includes massive limestone conglomerate. Thickness 200–250 m

Psr10 **Unit 10**—Medium-gray micritic limestone in which fusulinids, corals, and brachiopods are locally abundant. Dated as Leonardian on the basis of fusulinids (Stone, 1984). Present south and east of Conglomerate Mesa where thickness is 20–40 m

Psr9 **Unit 9**—Yellow- to light-gray shale. Color predominantly yellow in southern exposures and light gray in northern exposures. North of Conglomerate Mesa, includes minor bioclastic limestone containing Leonardian fusulinids (Maggiorelli and others, 1988). Thickness 150–300 m

Psr8 **Unit 8**—Medium- to dark-gray, thin- to thick-bedded, silty bioclastic limestone and limestone conglomerate interbedded with varying amounts of gray to maroon calcareous shale and siltstone. Graded bedding and Bouma sequences common except in uppermost part of unit and in northern exposures. Fusulinids, corals, and other marine fossils abundant. Dated as latest Wolfcampian to Leonardian on the basis of fusulinids (Stone, 1984; Maggiorelli and others, 1988). Thickness ranges from 50 m north of Conglomerate Mesa to at least 1,000 m south of Conglomerate Mesa

Psr7 **Unit 7**—Light-gray, massive echinodermal limestone that locally contains fusulinids and brachiopods. Dated as latest Wolfcampian on the basis of fusulinids (Maggiorelli and others, 1988). Present east and north of Conglomerate Mesa where thickness is 20–100 m

Psr6, Is **Unit 6**—Brown to yellowish-brown, thin- to thick-bedded, very fine- to fine-grained sandstone, calcareous sandstone, and siltstone, and medium- to dark-gray, thin- to thick-bedded bioclastic limestone and limestone conglomerate in which fusulinids and other marine fossils are abundant. Contains marker beds of limestone and limestone conglomerate (ls) 1–5 m thick. Dated as late Wolfcampian on the basis of fusulinids (Maggiorelli and others, 1988). Present south and east of Conglomerate Mesa where thickness is 150–600 m

Psr5 **Unit 5**—Dark-gray, micritic limestone and subordinate brown- to yellowish-brown, siltstone and pink shale. Present east of Conglomerate Mesa where thickness is 150 m

Psr4, ls **Unit 4**—Brown to yellowish-brown sandstone, calcareous sandstone, siltstone, and shale; medium- to dark-gray, thin- to thick-bedded bioclastic limestone and limestone conglomerate; and minor pink conglomeratic mudstone. Graded bedding and Bouma sequences common. Fusulinids, corals, and other marine fossils abundant in limestone. Limestone conglomerate and conglomeratic mudstone common. Contains marker beds of limestone, limestone conglomerate, and conglomeratic mudstone (ls) 1–10 m thick. Dated as middle to late Wolfcampian on the basis of fusulinids (Maggiorelli and others, 1988). Present east of Conglomerate Mesa where thickness is 450–600 m

Psr3 **Unit 3**—Light- to medium-gray, bioclastic limestone and limestone conglomerate that contains abundant fusulinids. Consists of a single graded bed. Dated as middle Wolfcampian on the basis of fusulinids (Maggiorelli and others, 1988). Present east of Conglomerate Mesa where thickness is 20 m

Psr2 **Unit 2**—Brown, thick-bedded, very fine grained sandstone and siltstone. Present east of Conglomerate Mesa where thickness is 150–250 m

Psr1 **Unit 1**—Yellowish-brown to brown, thin-bedded calcareous siltstone and shale interbedded with subordinate medium- to dark-gray, thin- to thick-bedded bioclastic limestone and limestone conglomerate. Graded bedding and Bouma sequences present. Fusulinids and corals locally present in limestone. Dated as middle Wolfcampian on the basis of fusulinids (Maggiorelli and others, 1988). Present east of Conglomerate Mesa where thickness is 300 m with base covered

Darwin Canyon Formation (Lower Permian)—Sandstone, siltstone, limestone, limestone conglomerate, shale, and conglomeratic mudstone, exposed in the Darwin Hills, Darwin Canyon area, and Argus Range. Consists of:

Panamint Springs Member—Sandstone, siltstone, and minor limestone. Divided into:

Pdpu, ls **Upper part**—Brown to reddish-brown, thin-bedded, very fine- grained sandstone and siltstone, interbedded with subordinate medium-gray, fine-grained limestone. Graded bedding and Bouma sequences present. In the Argus Range, contains interval of fine-grained limestone (ls) approximately 50 m thick. A few beds in lowermost 150 m contain late Wolfcampian fusulinids; uppermost part may be Leonardian in age (Stone and others, 1987; Maggiorelli and others, 1988). Maximum exposed thickness 1,000 m; top eroded or covered

Pdpl **Lower part**—Medium- to dark-gray limestone, predominantly fine-grained, subordinate pink shale and brown, very fine grained sandstone and siltstone. Contains late Wolfcampian fusulinids (Stone and others, 1987; Maggiorelli and others, 1988). Thickness 30–100 m

Millers Spring Member—Sandstone, siltstone, limestone, limestone conglomeratic shale, and conglomeratic mudstone. Divided into:

Pdmu, ls **Upper part**—Brown, medium- to thick-bedded, very fine to fine-grained sandstone and siltstone; medium- to dark-gray, predominantly thick-bedded and massive bioclastic limestone and limestone conglomerate; tan, and pink calcareous shale; and minor pink conglomeratic mudstone. Graded bedding and Bouma sequences common in limestone and limestone conglomerate; sandstone beds commonly cross-laminated. Fusulinids, corals, and other marine fossils abundant in limestone. Limestone conglomerate and conglomeratic mudstone (ls)one metamorphosed, as in the southern Darwin Hills, consists of quartzite, calc nodules, and marble. Contains marker beds of limestone, limestone conglomerate, and conglomeratic mudstone 1–10 m thick and mappable groups of such beds (ls) as thick as 100 m. Dated as middle and late Wolfcampian on the basis of fusulinids (Stone and others, 1987; Maggiorelli and others, 1988). Thickness 300–400 m. Equivalent to units 3–7 of the Millers Spring Member of Stone and others (1987)

Pdmm **Middle part**—Limestone, limestone conglomerate, conglomeratic mudstone, and siltstone. In Darwin Canyon and the Argus Range, consists of, in ascending order: 20–30 m of medium- to dark-gray, thick-bedded bioclastic limestone, limestone conglomerate, and siltstone; 15–25 m of light-gray to grayish-orange, massive conglomeratic mudstone that contains limestone clasts as much as 1 m in diameter and as much as 50 m of light-gray, thin-bedded siltstone. Fusulinids, corals, and other marine fossils abundant in limestone and conglomeratic mudstone. Where metamorphosed in the southern Darwin Hills, consists of a single bed of light-gray conglomeratic marble about 10 m thick. Dated as middle Wolfcampian on the basis of fusulinids (Stone and others, 1987; Maggiorelli and others, 1988). Equivalent to unit 2 of the Millers Spring Member of Stone and others (1987)

Pdml **Lower part**—Brown, thick-bedded, very fine grained sandstone and siltstone. Beds commonly cross-laminated. Thickness 120 m. Equivalent to unit 1 of the Millers Spring Member of Stone and others (1987)

Po, Ps **Osborne Canyon Formation (Lower Permian)**—Gray to maroon, thin-bedded to massive calcareous mudstone, medium- to dark-gray, thin- to thick-bedded bioclastic limestone and limestone conglomerate, and light-brown to gray, plane-laminated calcareous siltstone, exposed in the Darwin Hills, Argus Range, and Santa Rosa Hills. Dark-gray, subspherical limestone concretions common in mudstone. Graded bedding and Bouma sequences present. Limestone conglomerate (lscg) locally present in lowermost part. Fusulinids and corals abundant in limestone and limestone conglomerate. Dated as early and middle Wolfcampian on the basis of fusulinids (Stone and others, 1987; Maggiorelli and others, 1988). Thickness 100–400 m in the Argus Range; 600 m in the Darwin Hills and 300 m in the Santa Rosa Hills where top is covered

Ps **Sedimentary rocks (Lower Permian)**—Brown to yellowish-brown calcareous sandstone, siltstone, shale, and mudstone, and medium- to dark-gray, bioclastic limestone and limestone conglomerate, exposed in the Talc City Hills and southwestern Darwin Hills. Limestone and limestone conglomerate contain middle to late Wolfcampian corals and fusulinids. May be equivalent to parts of the Osborne Canyon Formation, Millers Spring Member of the Darwin Canyon Formation, and units 1–6 of the sedimentary rocks of Santa Rosa Flat. Previously mapped as the Keeler Canyon and Owens Valley Formations by Hall and MacKevett (1962)

PPk **Keeler Canyon Formation (Lower Permian to Lower Pennsylvanian)**—Medium- to dark-gray, thin- to thick-bedded, silty and sandy calcarenitic and bioclastic limestone exposed in the Conglomerate Mesa area, Talc City Hills, and western Darwin Hills. Characterized by graded bedding, Bouma sequences, and abundant fusulinids. Tan, thin-bedded calcareous siltstone present in lower part. Lowermost 10 to 30 m consists of medium- to dark-gray, thin- to thick-bedded micritic limestone containing small spherical nodules of dark-gray chert ("pea-ball" horizon). Unit age in this area is considered to range into the Early Pennsylvanian based on lithologic correlation of its lower cherty limestone part with the Tihvipah Limestone (see Stone and others, 1987). Thickness 430–600 m in the Conglomerate Mesa area and 500 m in the Talc City and Darwin Hills where top is covered

PPs **Sedimentary rocks (Upper? and Middle Pennsylvanian)**—Lenticular unit of calcareous and siliceous rocks that underlies the Osborne Canyon Formation in the southern Darwin Hills. Consists of 15 m of massive limestone conglomerate overlain by 50 m of gray to brown, thin-bedded, silicified limestone and siltstone and minor bioclastic limestone. Conglomerate in lower part composed exclusively of clasts derived from the Santa Rosa Hills Limestone. Unit appears to occupy a channel that cuts out the Tihvipah Limestone, the Indian Springs Formation of Webster and Lane (1967), and the uppermost part of the Santa Rosa Hills Limestone. Matrix of basal conglomerate contains Middle Pennsylvanian fusulinids (Moffitt, 1978)

PPt **Tihvipah Limestone (Middle and Lower Pennsylvanian)**—Medium- to dark-gray, thin- to thick-bedded, cherty, micritic limestone exposed mainly in the Darwin Hills, Argus Range, and Santa Rosa Hills. Contains abundant nodules, lenses, and thin beds of dark-gray chert; pebbly, micritic limestone present locally. In the southern Darwin Hills and northern Santa Rosa Hills, lowermost part contains a thin zone of phosphate-pebble conglomerate. Previously mapped as part of the Keeler Canyon Formation by Hall and MacKevett (1962) and Hall (1971). Thickness 50–120 m in most areas and 250–300 m on east side of the Argus Range

Mr **Indian Springs Formation of Webster and Lane (1967) (Upper Mississippian)**—Quartzite, siltstone, and minor limestone that underlies the Tihvipah Limestone in the southern Darwin Hills and Santa Rosa Hills. Late Mississippian brachiopods present in the Santa Rosa Hills (M. Gordon, Jr., written commun., 1983). Previously mapped as the Rest Spring Shale by Hall and MacKevett (1962) in the Santa Rosa Hills. Thickness 10–30 m

Mr **Rest Spring Shale (Upper Mississippian)**—Dark-brown to black shale exposed in the Conglomerate Mesa area, Talc City Hills, and western Darwin Hills. Locally altered to green, yellow, or black andalusite hornfels. Thickness 50–200 m

Ms **Santa Rosa Hills Limestone (Upper Mississippian)**—Light- to very light-gray, thick-bedded, fine- to coarse-grained, echinodermal limestone exposed mainly in the Darwin Hills, Argus Range, and Santa Rosa Hills. Contains sparse nodular gray chert. Named by Dunne and others (1981) for rocks previously mapped as the Lee Flat Limestone by Hall and MacKevett (1962). Late Mississippian (Meramecian) foraminifers and conodonts present in the Santa Rosa Hills (Dunne and others, 1981; Klingman, 1987). Thickness 80–100 m in the southern Darwin Hills and Santa Rosa Hills, and 200–300 m in the Argus Range

Mps **Perdido Formation (Upper and Lower Mississippian)**—Limestone, siliceous limestone, siltstone, and chert. Unit age in this area is considered to range into the Early Mississippian based on conodonts from the limestone (lower) member (see below). Consists of:

Siltstone member (Upper Mississippian)—Light- to medium-brown, platy-weathering siltstone exposed in the Conglomerate Mesa area and Talc City Hills, interbedded in upper part with thin graded beds of medium-gray, bioclastic limestone. Correlated with upper part of type section of the Perdido Formation in the Cottonwood Mountains (northern Panamint Range) (McAllister, 1952). Thickness 90–75 m

Mpl **Limestone member (Upper and Lower Mississippian)**—Medium- to dark-gray, thin- to medium-bedded, fine-grained limestone interbedded with abundant brown-weathering siliceous limestone and chert, exposed mainly in the Argus Range, Darwin Hills, and Santa Rosa Hills. Early Mississippian (Osagean) conodonts present in the Argus Range. Late Mississippian (Meramecian) conodonts present in the hills east of Conglomerate Mesa (Klingman, 1987). Includes the Lee Flat Limestone Member of the Perdido Formation as used by Dunne and others (1981). Correlated with lower part of type section of the Perdido Formation in the Cottonwood Mountains (northern Panamint Range) (McAllister, 1952). Thickness 450 m in the Santa Rosa Hills, and 400 m in the southern Darwin Hills with base covered

Mssp **Santa Rosa Hills Limestone (Upper Mississippian) and Perdido Formation (Upper and Lower Mississippian), undivided**—Structurally complex, limestone outcrops in the Santa Rosa Hills. Perdido Formation here consists only of its limestone (lower) member

Mpt **Perdido Formation (Upper and Lower Mississippian) and Tin Mountain Limestone (Lower Mississippian), undivided**—Mapped primarily in the Argus Range where thickness is 2500 m. Perdido Formation here consists only of its limestone (lower) member

Mt **Tin Mountain Limestone (Lower Mississippian)**—Medium- to dark-gray, thin- to medium-bedded, fine-grained limestone containing gray to black chert lenses and nodules. Brachiopods and corals locally abundant. Thickness 100–130 m

MDc **Carbonate rocks (Mississippian and (or) Devonian)**—Imprecisely identified outcrops of limestone and marble in the western Darwin Hills and near Zinc Hill in the Argus Range. May include parts of the Santa Rosa Hills Limestone, limestone member of the Perdido Formation, Tin Mountain Limestone, and Lost Burro Formation

Dl **Lost Burro Formation (Upper and Middle Devonian)**—Light- to dark-gray, thick-bedded, fine-grained dolomitic and medium-gray, fine-grained limestone. Lowermost 20 m consists of fine-grained sandstone; uppermost few meters consist of orthoquartzitic Massive limestone beds and brachiopods locally abundant. Thickness 400 m

DSh **Hidden Valley Dolomite (Lower Devonian to Lower Silurian)**—Light-gray, massive, fine-grained dolomite. Dark-gray, internal pelsparite at base part. Thickness 300 m

SOes **Ely Springs Dolomite (Lower Silurian and Upper Ordovician)**—Thin-gray, thick-bedded, fine-grained dolomite interbedded with thin lenses of black chert and light- to medium-gray, thin-bedded, non-cherty, fine-grained dolomite. Age based on presence of Late Ordovician and Early Silurian conodonts in the Ely Springs Dolomite in the southern Inyo Mountains (Miller, 1972). Thickness 250 m

Oe **Eureka Quartzite (Middle Ordovician)**—Light-gray, siliceous, thick-bedded to massive, medium-grained orthoquartzite. Lower part locally recrystallized. Thickness 100 m

Ob **Badger Flat Limestone (Middle Ordovician)**—Light- to dark-gray, thick-bedded, fine-grained dolomite interbedded with subordinate medium-gray limestone in lowermost part. Previously mapped as part of the Pogonip Group by Hall and MacKevett (1962). Thickness 200 m

Ot **Al Rose Formation (Lower Ordovician)**—Brown, thin-bedded and irregularly bedded limestone interbedded with thin layers and wisps of light-gray, thin-bedded chert and medium- to dark-gray, thick-bedded dolomite. Previously mapped as limestone member of the Pogonip Group by Hall and MacKevett (1962). Thickness 200 m

Ct **Tamarack Canyon Dolomite (Upper Cambrian)**—Light-gray, thick-bedded, fine-grained dolomite, commonly exhibiting a sparkly appearance in a shallow. Upper part contains fine, irregular layers of siliceous mudstone like that in the Al Rose Formation. Large domal stromatolite columns common in upper part. Previously mapped in part by Hall and MacKevett (1962) as the Al Rose Formation and in part as part of the Pogonip Group by Hall and MacKevett (1962). Maximum exposed thickness 250 m

Contact—Showing dip. Dashed where approximately located; dotted where concealed

Fault—Showing dip. Bar and ball on downthrown side. Dashed where approximately located; dotted where concealed; queried where evidence questionable

Fault—Showing relative horizontal movement. Dotted where concealed

Thrust or reverse fault—Showing dip. Sawteeth on upper plate. Dashed where approximately located; dotted where concealed

Surficial normal fault or slide surface—Showing dip. Hachures point in direction of movement. Dashed where approximately located

Shear zone in granitoid rocks—Showing dip

Anticline—Showing trace and dip of axial plane and plunge of axis. Dashed where approximately located; dotted where concealed

Overturned anticline—Showing trace and dip of axial plane and plunge of axis. Dashed where approximately located; dotted where concealed

Antiform in overturned beds—Showing trace and dip of axial plane and plunge of axis

Overturned antiform in overturned beds—Showing trace of axial plane

Syncline—Showing trace and dip of axial plane and plunge of axis. Dashed where approximately located; dotted where concealed

Overturned syncline—Showing trace and dip of axial plane and plunge of axis. Dashed where approximately located; dotted where concealed

Synform in overturned beds—Showing trace of axial plane and plunge of axis

Overturned synform in overturned beds—Showing trace of axial plane

Minor anticline—Showing plunge where known

Minor antiform in overturned beds—Showing plunge where known

Minor syncline—Showing plunge where known

Minor synform in overturned beds—Showing plunge where known

Strike and dip of beds

Inclined

Vertical

Horizontal

Overturned

Strike and dip of foliation

Inclined

Vertical

•50 Fossil locality—Numbers refer to table 1

best copy available



Table 1. Index of localities of age-specific or formation-specific fossils in the Darwin Hills and Tale City Hills (fossils identified by the authors except consultants as noted)

Map locality number	Map unit symbol	Fossil	Map locality number	Map unit symbol	Fossil
1	Dl	Amphipoura	31	Dl	Stromatoporoid
2	Dl	Stromatoporoid	32	Mt	Amphipora
3	Ct	Dome-shaped stromatolites	33	Dl	Syringopora
4	Ct	Dome-shaped stromatolites	34	Ob	Stromatoporoid
5	Ob	Fusulinids	35	Ob	Fusulinids
6	Ob	Fusulinids	36	Ct	Macluritids
7	Ob	Fusulinids	37	SDes	Dome-shaped stromatolites
8	Ob	Macluritids	38	Ob	Amphipora
9	Ob	Fusulinids	39	SDes	Fusulinids
10	Ob	Receptaculitids	40	Dl	Favositids
11	SDes	Fusulinids	41	Dl	Amphipora
12	SDes	Macluritids	42	Dl	Stromatoporoid
13	SDes	Amphipora	43	Ob	Amphipora
		Halysitids			Fusulinids
		Favositids			Macluritids
		Rhynchonellids	44	Ct	Dome-shaped stromatolites
14	Ob	Fusulinids	45	Pdmu	Stylastraea
15	Ob	Fusulinids	46	Pdmu	Stylastraea
16	Mr	Stromatoporoid	47	Pdmu	Stylastraea
17	Mr	Stylastraea	48	Pdmu	Stylastraea
18	DSn	Spathognathodus stringocephali (conodont)	49	Pdmu	Stylastraea
19	Dl	Amphipora	50	Pdmu	Stylastraea
20	Dl	Stromatoporoid	51	Pdmu	Stylastraea
21	Ct	Amphipora	52	Pdmu	Stylastraea
22	Ct	Dome-shaped stromatolites	53	PPs	Streptognathodus sinuosus (conodont)
23	Ct	Dome-shaped stromatolites	54	Ks	Ceratitic ammonoids
24	SDes	Favositids	55	Pdpi	Stylastraea
25	Ob	Fusulinids	56	Pdmu	Stylastraea
26	Ct	Dome-shaped stromatolites	57	Pdmu	Stylastraea
27	Ct	Dome-shaped stromatolites	58	Ks	Ceratitic ammonoids
28	Ct	Dome-shaped stromatolites	59	Pdmu	Stylastraea
29	Dl	Stromatoporoid	60	Pdmu	Stylastraea
30	Dl	Stromatoporoid	61	Dl	Amphipora
		Amphipora	62	Pm	Stylastraea
			63	Pm	Stylastraea
			64	Pdmu	Stylastraea
			65	Pdmu	Stylastraea
			66	Pdmu	Stylastraea
			67	Pdmu	Stylastraea
			68	Pdmu	Stylastraea
			69	Pdmu	Stylastraea
			70	Ps	Stylastraea
			71	Pm	Stylastraea
			72	Pdmm	Stylastraea
			73	Pdmm	Stylastraea
			74	Pdmm	Stylastraea
			75	Ms	Lithostrotionella
			76	Pl	Mixognathodus conoveyi

R.H. Miller written commun., 1966
J.T. Reynolds written commun., 1981
H.R. Lane and R.H. Miller written commun., 1976

GEOLOGIC MAP OF PALEOZOIC AND MESOZOIC ROCKS IN PARTS OF THE DARWIN AND ADJACENT QUADRANGLES, INYO COUNTY, CALIFORNIA

By
Paul Stone, George C. Dunne, Calvin H. Stevens, and Rachel M. Gulliver

1989

best copy available

DEPARTMENT OF THE INTERIOR
U.S. GEOLOGICAL SURVEY

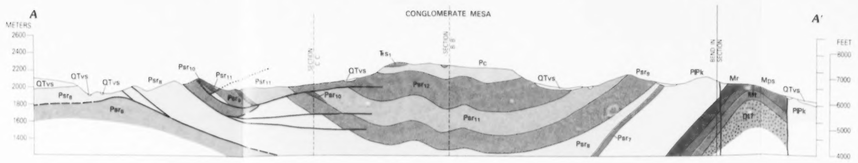

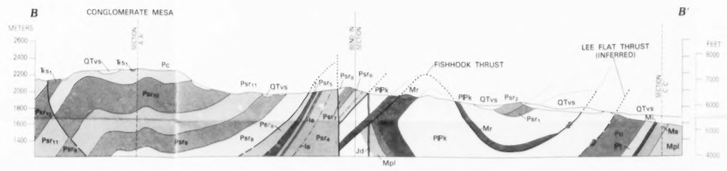

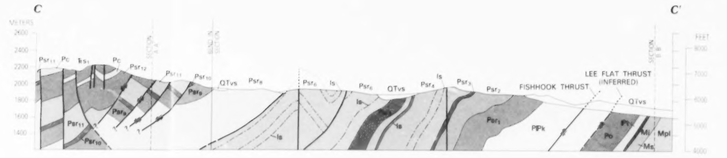



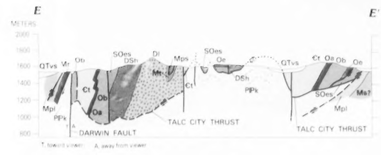

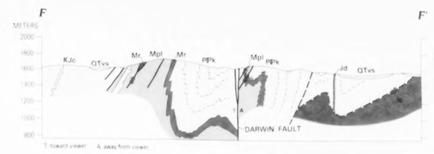

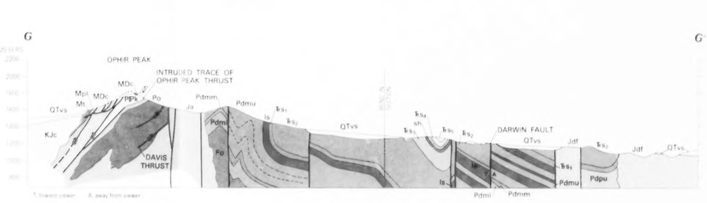

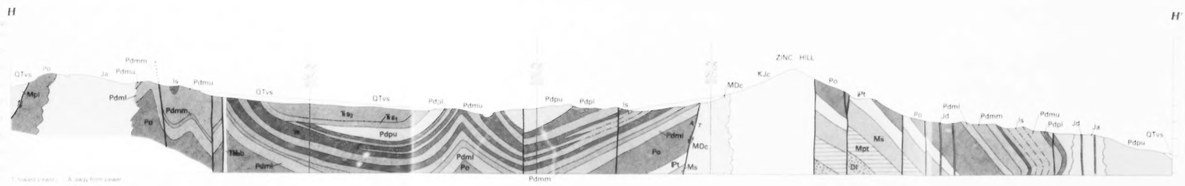

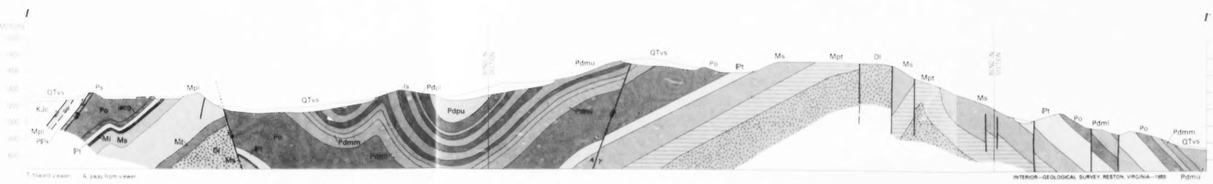

CROSS SECTIONS TO ACCOMPANY

GEOLOGIC MAP OF PALEOZOIC AND MESOZOIC ROCKS IN PARTS OF THE DARWIN AND ADJACENT QUADRANGLES, INYO COUNTY, CALIFORNIA

By

Paul Stone, George C. Dunne, Calvin H. Stevens, and Rachel M. Gulliver

1989

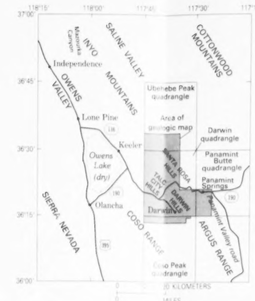

Figure 1. Location of map area in southeastern California showing names of 15-minute quadrangles covering the area.

INTRODUCTION

This map depicts the geology of Paleozoic and Mesozoic rocks exposed in the southeastern Inyo Mountains (Conglomerate Mesa area), the Santa Rosa Hills, the Talc City Hills, the Darwin Hills, the Darwin Canyon area, and the north end of the Argus Range, Inyo County, California (fig. 1). The map area includes the greater part of the Darwin 15-minute quadrangle, the southwest corners of the Ubehebe Peak and Panamint Butte quadrangles, and the northernmost part of the Coso Peak quadrangle. The map area contains an unusually complex Cambrian to Triassic stratigraphic record that has serious implications for the paleogeography of the southwest end of the Cordilleran miogeosynclinal belt, and an excellent record of Mesozoic structural deformation along the east margin of the Sierra Nevada batholith.

Except for the small part that lies within the Coso Peak quadrangle, the map area is covered by existing U.S. Geological Survey geologic maps. McAllister (1956) mapped the Ubehebe Peak quadrangle, Hall and MacKevett (1962) mapped the Darwin quadrangle, and Hall (1971) mapped the Panamint Butte quadrangle. In addition, Elayer (1974), Moffitt (1978), Werner (1979), and Prevost (1984) mapped parts of the area as the basis for master's theses. The map we present here shows more stratigraphic and structural detail than earlier maps, corrects some previous misinterpretations, and incorporates significant changes in stratigraphic nomenclature. Except for the outlines of isolated granitoid rock outcrops south of the Santa Rosa Hills, which are from Hall and MacKevett (1962), we compiled this map entirely from our own work, including that of Gulliver (1976) and Stone (1984).

GENERAL GEOLOGIC FRAMEWORK

Most of the map area is underlain by sedimentary rocks of Late Cambrian to Early Triassic age. These rocks, which represent the southwestermost part of the Cordilleran miogeosynclinal belt, consist of limestone, dolomite, shale, quartzose sandstone, and siltstone, and minor conglomerate. They are intruded by Jurassic and Cretaceous(?) granitoid rocks that lie along the east margin of the Sierra Nevada batholith. Near intrusive bodies, the sedimentary rocks are strongly metamorphosed and mineralized. The sedimentary rocks are deformed by several generations of faults and folds that developed over much of Mesozoic and perhaps early Cenozoic time. The structurally complex Paleozoic and Mesozoic rocks are unconformably overlain by an extensive cover of flat-lying to gently dipping Tertiary volcanic rocks and by Quaternary alluvium and lake deposits. The Tertiary and older rocks are cut by basin and range normal faults of mostly undetermined displacement.

PALEOZOIC AND TRIASSIC STRATIGRAPHY

CAMBRIAN TO DEVONIAN ROCKS

The main exposures of Devonian and older rocks in the map area are in the Talc City Hills, which are underlain largely by rocks we assign to the Upper Cambrian Tamarack Canyon Dolomite, the Lower Ordovician Al Rose Formation, the Middle Ordovician Badger Flat Limestone and Eureka Quartzite, the Upper Ordovician and Lower Silurian Ely Springs Dolomite, the Lower Silurian to Lower Devonian Hidden Valley Dolomite, and the Middle and Upper Devonian Lost Burro Formation. The Hidden Valley Dolomite also is exposed in the northeastern Darwin Hills, and the Lost Burro Formation is exposed in the Argus Range, northwestern Darwin Hills, and Santa Rosa Hills. The Devonian and older rocks within the area represent deposition in various shallow marine environments of the Cordilleran miogeocline (Stevens, 1986).

For the most part, the formation names we use for the Devonian and older rocks are the same as those used by Hall and MacKevett (1962), Hall (1971), and other previous workers. The only difference is that we reassign rocks mapped as the Pogonip Group by Hall and MacKevett (1962) to the Tamarack Canyon Dolomite, the Al Rose Formation, and the Badger Flat Limestone. These three formations have been traced discontinuously into the Talc City Hills from their type sections at Mazourka Canyon in the Inyo Mountains (fig. 1), but with the following changes in lithology (Stevens, 1986): (1) the Tamarack Canyon Dolomite in the Talc City Hills includes one or two thin intervals of siliceous mudstone not present at Mazourka Canyon, and contains lighter colored zones and less chert than at Mazourka Canyon; (2) the limestone beds in the predominantly siliceous Al Rose Formation at Mazourka Canyon are replaced by dolomite in the Talc City Hills; and (3) the Badger Flat Limestone is composed primarily of limestone at Mazourka Canyon and dolomite in the Talc City Hills.

Fossils have been useful in assigning the various dolomite units in the Talc City Hills to the appropriate formations (table 1). (1) We have found dome-shaped stromatolites only in the Tamarack Canyon Dolomite. (2) As noted by Hall and MacKevett (1962), the Badger Flat Limestone (their unit d of the Pogonip Group) commonly contains the large gastropods *Palliseria* and *Maclurites* and the sponge-like fossil *Receptaculites*. (3) The Ely Springs Dolomite locally contains a variety of tabulate corals (*Favosites*, *Heliolites*, *Halysites*, *Favositella*), colonial rugose corals, and brachiopods (*Anastrophia*, *Rhynchotrema*). (4) The Hidden Valley Dolomite, although largely unfossiliferous, has yielded age diagnostic conodonts at one locality (locality 18, table 1). (5) The Lost Burro Formation, which consists of both limestone and dolomite, is distinguished by the presence of massive stromatoporoids listed in table 1 as *Stromatoporoid* and the stemmed stromatoporoid *Amphipora*.

MISSISSIPPIAN ROCKS

Mississippian rocks are exposed at several localities in the Darwin quadrangle and vicinity, including the hills north and east of Conglomerate Mesa, the Santa Rosa Hills, the Talc City Hills, the Darwin Hills, and the Argus Range. Throughout the area, these rocks conformably overlie the Devonian Lost Burro Formation and are unconformably or disconformably overlain by Pennsylvanian rocks.

Major lateral facies changes in the Mississippian rocks from southeast to northwest within the map area are reflected in the stratigraphic nomenclature. Mississippian rocks in the southeastern part of the area (Argus Range, southern Darwin Hills, and Santa Rosa Hills) predominantly consist of shelf limestone assigned to three widespread units, the Tin Mountain Limestone, the limestone member of the Perdido Formation, and the Santa Rosa Hills Limestone (Stevens and others, 1979; Dunne and others, 1981; Stevens, 1986). In the Santa Rosa Hills and southern Darwin Hills, the Santa Rosa Hills Limestone is overlain by a thin unit of Upper Mississippian quartzite and shale that we assign to the Indian Springs Formation of Webster and Lane (1967). A different Mississippian sequence is present in the northwestern part of the area (hills north of Conglomerate Mesa), where shelf limestone assigned to the Tin Mountain Limestone is overlain by Upper Mississippian siliciclastic rocks assigned to the siltstone member of the Perdido Formation and the Rest Spring Shale. These siliciclastic rocks represent a relatively deep-water (slope or basin) facies (Stevens and others, 1979; Stevens, 1986). The contact between the Tin Mountain Limestone and siltstone facies of the Perdido Formation in the northwestern sequence is considered to be a disconformity spanning the time during which the limestone member of the Perdido Formation was deposited to the southeast; the siltstone member of the Perdido Formation and the Rest Spring Shale are considered to be approximately coeval with the Santa Rosa Hills Limestone and Indian Springs Formation, respectively (Stevens and others, 1979; Dunne and others, 1981; Stevens, 1986). A variant of the northwestern Mississippian sequence is represented in the hills east of Conglomerate Mesa and in parts of the Talc City Hills, where Upper Mississippian limestone assigned to the limestone member of the Perdido Formation is present between the Tin Mountain Limestone and the siltstone member of the Perdido Formation.

In the Talc City Hills and Darwin Hills, Mesozoic thrust faults juxtapose the northwestern and southeastern Mississippian sequences described above with a third, lithologically transitional sequence that consists of the Tin Mountain Limestone, the limestone member of the Perdido Formation, and a thin shale unit assigned to the Rest Spring Shale. The upper part of the limestone member of the Perdido Formation in this transitional sequence is inferred to be coeval with the Santa Rosa Hills Limestone and the siltstone member of the Perdido Formation.

PENNSYLVANIAN AND PERMIAN ROCKS

Pennsylvanian and Permian rocks underlie most of the Conglomerate Mesa area, parts of the Santa Rosa Hills and the Talc City Hills, and most of the Darwin Hills, Darwin Canyon area, and Argus Range. Recent studies have shown that the Pennsylvanian and Permian rocks, like the underlying Mississippian rocks, undergo many lateral facies changes from southeast to northwest within the map area (Stone, 1984; Stone and Stevens, 1984, 1987; Stone and others, 1987). Although previous workers were aware of some of these facies changes, they did not attempt to map the various lithofacies as separate rock units. Hall and MacKevett (1962) and Hall (1971) mapped Pennsylvanian and Permian rocks throughout the area as the Keeler Canyon and Owens Valley Formations, both of which were defined in the Inyo Mountains northwest of the Darwin quadrangle earlier. McAllister (1956) had mapped the Pennsylvanian and Permian rocks in the Conglomerate Mesa area as part of the Rest Spring(?) Formation. In order to emphasize the lateral facies changes, we distinguish the different facies as separate map units. Stone (1984), Stone and Stevens (1984, 1987), and Stone and others (1987) have discussed the facies changes and the associated variations in stratigraphic nomenclature in detail; we summarize the most important of them here.

We apply the name Keeler Canyon Formation to rocks of Pennsylvanian and earliest Permian age exposed in the northwestern part of the area, specifically in the hills north and east of Conglomerate Mesa, the Talc City Hills, and the west flank of the Darwin Hills. This formation, which overlies the Rest Spring Shale, constitutes a basinal facies consisting mainly of limestone turbidites (Stone, 1984; Stone and Stevens, 1984). A thin basal unit, not mapped separately, consists of gray micrite limestone that contains abundant nodular and lenticular chert. Previous workers have informally referred to this basal unit as the "gulhalt" horizon. We consider this basal unit equivalent to the Tihvipah Limestone, which was originally defined in the Cottonwood Mountains (northern Panamint Range) by McAllister (1952).

To the southeast, in the Santa Rosa Hills, southern Darwin Hills, and Argus Range, the Pennsylvanian is represented by a thin unit of cherty micritic limestone similar in lithology and age to the basal unit of the Keeler Canyon Formation. We map this unit as the Tihvipah Limestone. This formation, which probably represents an outer-shelf or slope facies, overlies the Indian Springs Formation or the Santa Rosa Hills Limestone and is overlain by Lower Permian rocks that form the basal part of the Owens Valley Group. At most localities, a disconformity representing the Upper Pennsylvanian and part of the Lower Permian separates the Tihvipah Limestone from the Owens Valley Group (Stone, 1984; Stone and Stevens, 1987); and no rocks corresponding either lithologically or temporally to the upper part of the Keeler Canyon Formation (that is, the part of that formation above the basal chert limestone unit) are present. In the southern Darwin Hills, however, an unnamed thin, channeled sequence of limestone conglomerate, siltstone, and silicified limestone younger than the Tihvipah Limestone and older than the Owens Valley Group may be partly correlative with the upper part of the Keeler Canyon Formation.

The Permian Owens Valley Group, raised from formational rank by Stone and Stevens (1987), is extensively exposed within the map area. Throughout most of the area, the group consists of the Osborne Canyon Formation and the overlying Darwin Canyon Formation, both of which are Early Permian in age (Stone and others, 1987; Maggenti and others, 1988). These two formations are best exposed in Darwin Canyon and the Argus Range, where their type sections are located, but also are widespread in the Darwin Hills where they are partially metamorphosed, and the Osborne Canyon Formation is recognized in the Santa Rosa Hills. The Osborne Canyon and Darwin Canyon Formations are composed mainly of siliceous and calcareous turbidites and debris flow deposits representing slope and basinal environments of deposition. Limestone turbidites and debris flow deposits in both formations contain fragments of colonial corals including *Stylastraea* (table 1), the presence of which is a reliable aid in distinguishing these formations from the somewhat similar Keeler Canyon Formation, which lacks fragments of this coral.

A somewhat different Permian sequence is present in the Conglomerate Mesa area, where the Owens Valley Group consists of the Upper Permian Conglomerate Mesa Formation (Stone and Stevens, 1987) and a thick sequence of Lower Permian strata which are informally referred to as the sedimentary rocks of Santa Rosa Flat (Stevens and Stone, 1988). The sedimentary rocks of Santa Rosa Flat are divided into twelve numbered units, Units 1–6, Wolfcampian in age, are basinal units consisting largely of calcareous and siliceous turbidites. These units are coeval with parts of the Osborne Canyon and Darwin Canyon Formations and contain similar rock types, but are distinguished from those formations on the basis of numerous lithologic details. Precise lithologic correlations, however, are considered to exist between unit 2 and the lower part of the Millers Spring Member of the Darwin Canyon Formation, and between unit 5 and the lower part of the Panamint Springs Member. Unit 7, latest Wolfcampian in age, is a lens of massive echinodermal limestone that apparently represents a shallow-water depositional setting. Unit 8, Leonardian in age, consists mainly of limestone turbidites but grades upsection and northward into limestone of relatively shallow-water origin. Some rocks in units 7 and 8 may be the same age as parts of the lithologically distinct Panamint Springs Member of the Darwin Canyon Formation. Units 9–12, Leonardian to early Guadalupian(?) in age, consist mainly of shallow-water rocks, and the overlying Conglomerate Mesa Formation of late Guadalupian age consists mainly of nonmarine rocks. Neither units 9–12 nor the Conglomerate Mesa Formation have lithologic or temporal counterparts in the southeastern part of the map area.

Units 1–6 of the sedimentary rocks of Santa Rosa Flat, which are more than 2,000 m thick in the area southwest of Conglomerate Mesa, thin rapidly northward and are absent in the area immediately north and northeast of Conglomerate Mesa. Unit 8, which is at least 1,000 m thick where it overlies unit 6 south and east of Conglomerate Mesa, thins to only about 50 m in the hills north of Conglomerate Mesa where it disconformably overlies the Keeler Canyon Formation. The pronounced lenticularity of these units resulted from northward depositional onlap against the Keeler Canyon Formation, which we interpret to have formed the surface of an elevated structural block at the margin of the basin in which the sedimentary rocks of Santa Rosa Flat accumulated (Stevens and Stone, 1988). Part of this onlap is exposed at a hill (elevation 6,719 ft) 3 km east of Conglomerate Mesa, where unit 2 wedges out depositionally along an abutment unconformity with the Keeler Canyon Formation. Our interpretation of this discordant contact differs from that of McAllister (1956), who mapped it as a fault within the Bird Spring(?) Formation.

Although the Owens Valley Group is almost entirely younger than the Keeler Canyon Formation, fossils indicate that the lowermost parts of the Osborne Canyon Formation in the southern Darwin Hills and northern Santa Rosa Hills are equivalent in age to the uppermost part of the Keeler Canyon Formation (Maggenti and others, 1988).

TRIASSIC ROCKS

An unnamed sequence of Lower Triassic marine strata between 800 and 900 m thick is discontinuously exposed from the east flank of the Darwin Hills to Darwin Canyon, where it unconformably overlies the Darwin Canyon Formation with an angular discordance of as much as 25°. This sequence, which we divide into four numbered units, is partly correlative with, lithologically similar Triassic strata in the southern Inyo Mountains about 5 km northwest of the map area (Merriam, 1963). Lewis and others (1983) reported the presence of Early Triassic conodonts, ammonoids, and pelecypods in exposures near Darwin Canyon. Hall and MacKevett (1962) did not recognize these rocks as Triassic in age, and mapped them as part of the Owens Valley Formation. They interpreted the unconformable contact between these rocks and the underlying Permian rocks as an intraformational unconformity within the Permian sequence.

An incomplete section of Triassic rocks (unit 1 and part of unit 2) conformably or paraconformably overlies the Conglomerate Mesa Formation on the west side of Conglomerate Mesa. McAllister (1956) mapped these Triassic rocks as part of the Bird Spring(?) Formation, and Hall and MacKevett (1962) mapped them as part of the Owens Valley Formation.

JURASSIC AND CRETACEOUS(?) IGNEOUS ROCKS

GRANITOID ROCKS

Exposures of granitoid rocks in the map area represent the east margin of the Sierra Nevada batholith. Two major petrologic suites, calc-alkalic and alkalic, make up most of this part of the batholith (Miller, 1977, 1978; Dunne and others, 1978; Sylvester and others, 1978; Bateman, 1981; Dunne, 1986), and rocks of both suites crop out in the map area. The calc-alkalic suite is represented by quartz-rich rocks, mainly quartz monzonite and granite, that crop out on the west flanks of the Darwin Hills and in Osborne Canyon and at Zinc Hill in the Argus Range. These rocks are chemically and petrologically similar to granitoid rocks exposed in the Sierra Nevada to the west. The alkalic suite is represented by rocks relatively poor in quartz, primarily quartz monzonite, monzonite, and monzodiorite, that crop out in the Darwin Hills, the Santa Rosa Hills, and near Panamint Springs in the Argus Range. These rocks are considered part of the alkalic Hunter Mountain batholith (Dunne, 1986). In addition to other petrologic and chemical distinctions, the alkalic granitoid rocks commonly contain between 5 and 25 percent less quartz for a given ratio of K-feldspar to plagioclase than do the calc-alkalic ones.

Isotopic ages that have been determined for granitoid rocks within the map area are 136 Ma (Late Jurassic) for a calc-alkalic rock in the western Darwin Hills (U-Pb; Chen and Moore, 1982), 174 Ma (Middle Jurassic) for an alkalic rock in the central Darwin Hills (U-Pb; Chen and Moore, 1982), and 185 Ma (Middle Jurassic) for an alkalic rock in the Argus Range (K-Ar; Hall and MacKevett, 1962) (time scale of Harland and others, 1982). Both the calc-alkalic and the alkalic granitoid rocks are cut by dikes (described below) that are thought to be part of the Late Jurassic Independence dike swarm. The only large body of granitoid rocks lacking these dikes is the calc-alkalic body at Zinc Hill, which could be Cretaceous in age.

DIKES

Present throughout the map area, but especially abundant in the Argus Range, are dikes of predominantly dioritic composition. Several workers have interpreted these undated dikes to be part of the Independence dike swarm of latest Jurassic age (148 Ma), which extends from the Santa Nevada to the Mojave Desert (Moore and Hopson, 1961; Smith, 1962; Chen and Moore, 1979).

Most of the dikes in the map area strike between N. 10° W. and N. 80° W., with an average strike of N. 66° W., and nearly all of them dip within 10° of vertical. They range mostly between 0.5 and 6 m wide, and average about 1.5 m wide. The dikes intrude most of the pre-Cenozoic rock units and clearly postdate most of the north- to northwest-trending structural features. Some dikes within granitoid rocks west of the Darwin Hills, however, are cut by northwest-trending reverse slip-shear zones. Most of the dikes apparently occupy tension fractures, although a few, especially in the Argus Range, evidently intruded pre-existing faults.

Most of the dikes have mineralogic compositions and textures ranging from microdiorite to andesite, although a few are basalt. Dikes of all compositions are moderately to thoroughly altered. The dikes commonly have phenocrysts of hornblende, plagioclase, or both in a groundmass rich groundmass. The major-element chemistry of one representative sample from Darwin Wash is typical of andesite (sample DW-13 of Chen and Moore, 1979).

STRUCTURAL GEOLOGY

PERMIAN STRUCTURES

The oldest structure exposed in the map area is a folded thrust fault (Fishhook thrust) that involves strata of the Perdido Formation, Rest Spring Shale, and Keeler Canyon Formation in the hills east of Conglomerate Mesa. This thrust fault, an overturned syncline in its lower plate, and an upright, south-plunging anticline-syncline couplet that folds the thrust fault all are interpreted to have formed during Early Permian (and the Wolfcampian) time (Stevens and Stone, 1988). The primary evidence for this interpretation is that the anticline-syncline couplet which folds the Fishhook thrust disappears abruptly upsection above unit Z of the sedimentary rocks of Santa Rosa Flat, implying that folding ceased shortly after this unit was deposited. The angular unconformity between the anticline-syncline couplet, shortly after movement on the Fishhook thrust had ceased.

A related Early Permian thrust fault (Lee Flat thrust) is inferred to exist in the subsurface between the Santa Rosa Hills and the Conglomerate Mesa area, separating the lithologically distinct sequences of Mississippian to lowermost Permian strata exposed in these two areas (Stevens and Stone, 1988). The Fishhook thrust is inferred to be in the upper plate of the Lee Flat thrust. The upper plates of both thrusts are interpreted to have moved in an easterly direction with respect to the lower plates. The displacement on the Fishhook thrust probably was minor, whereas that on the Lee Flat thrust probably was at least several kilometers.

The angular unconformity between the Darwin Canyon Formation and the unnamed Lower Triassic strata in the Darwin Canyon area provides further evidence of Permian deformation. Regional studies (Stone, 1984; Stone and Stevens, 1984) suggest that this unconformity reflects the development of broad, north- to northeast-trending structural arches primarily during Leonardian time. The local absence of the Panamint Springs Member of the Darwin Canyon Formation beneath the unconformity demonstrates that at least 1,000 m of strata was eroded during or subsequent to deformation. In the Inyo Mountains northwest of the map area, a similar unconformity is clearly overlapped by the Conglomerate Mesa Formation, which in turn is conformably overlain by Lower Triassic rocks resembling those exposed in the Darwin Canyon area. Thus, most of the uplift and erosion is considered to have occurred in late late Guadalupian time.

MESOZOIC FOLDS AND THRUST FAULTS

The map area is part of a belt of intense, generally east-vergent contractional strain that lies along the east margin of the Sierra Nevada batholith and is in part coeval with emplacement of the batholith (Dunne, 1986). Deformation in this belt began at the close of a period of relative tectonic quiescence that spanned most or all of the Triassic (Dunne and Dunne, 1982). Major broad folds and faults developed periodically throughout much of the remainder of the Mesozoic and possibly the early Cenozoic.

A complex group of Mesozoic thrust faults dominates the structure of the Talc City Hills and Darwin Hills. Here, stratified and inferred thrust faults separate four major structural plates, parts of which are shown on the Fishhook thrust topography (fig. 2). The structurally lowest of these thrust faults, the Talc City thrust, which was named by Hall and MacKevett (1962), plate 3, is composed of Devonian to Pennsylvanian or Permian strata; inclusion, as in plate 4, the siltstone member of the Perdido Formation. Figure 3 differs from plate 4, however, in having a completely overturned stratigraphic section. We interpret plate 3 as the detached, inverted limb of a large recumbent fold overridden on the Talc City thrust by the generally upright plate 4. Gulliver (1976), Dunne and others (1978), and Dunne (1986) regard the Talc City thrust as part of a group of imbricate thrust faults, which is named the Chance thrust system. The Talc City thrust, which is named for adjacent plates.

Structural plate 3 is a main strata that locally rest the Rest Spring shale, is bounded below by a thrust is exposed in the Darwin two periods of movement Ma alkaline pluton emplacement, which may have thrust, juxtaposed plates of the late Paleozoic into that plate 2 underwent a phase of movement the kalic pluton of the Hunter comparatively modest. thrust probably was not (Dunne, 1986), a southeast extends for a distance Nevada batholith.

Structural plate the Santa Rosa Hills Limestone and the block upon which the Plate 1 encompasses the ermost and easternmost igomatic Mesa area, the Range.

In addition to the thrust faults, reverse particularly in the Talc ing the Davis thrust of the slip and probably the these faults truncate the

North- to northwest- axial plane cleavage in plates and their boundary the intensity of folding to southward. The most spectacular Gulliver (1976) documented fault and its footwall and in Hills also are indicated extended time. Some folds truncated by the Ophir folds.

MESOZOIC

A system of extensive ate Mesa is here interpreted mostly modern to be an expression by a dike pattern. Faults of this system, which have their greatest effect Santa Rosa Flat. The large Lower Permian sequence a structurally higher level south of Conglomerate Mesa angle. Apparently related to moderately well-developed units 10, 11, and 12. To of 250 m and less. To the of west dipping faults appear faults whose displacement

LATE MESOZOIC

The map area contains Cretaceous(?) granitoid These include: (1) the E- north-trending fault boundary a system of faults subparallel

One of the most pronounced trending, left-lateral Darwin which was first described Hall and MacKevett (1962, flank of the Argus Range and from there probably prominent subparallel fault extension of the Darwin fault at the west base of faults in the Darwin Hills apparent left-lateral separation fault.

In the Darwin Hills, Permian and Triassic strata on the south. Many contact records of the Talc fault evidently postdates paid by basalt of probable final displacement, although zontal slickensides in the minor movement after the Canyon and Jurassic dikes allusions.

We estimate left-lateral 1.6 km, based on the age Spring and Panamint Springs Members of the Darwin displacement to be about Talc City Hills Paleozoic fault and its probable as drag, conforming the left-la

Another prominent fault south-east of the basin is displaced Tertiary basalt, the fault from a single basalt left-lateral separation

Based on the displacements, we interpret the Santa Rosa Hills to have by a left-lateral fault about 10 km along a northeast-trending prospective of the system on the west.

The second, Tertiary, interpret to reflect minor normal displacement. Like the probably late Miocene

Figure 2. Simplified tectonic map of Darwin Hills and Talc City Hills showing faults bounding four major structural plates.

best copy available

CROSS SECTIONS TO ACCOMPANY
...IC AND MESOZOIC ROCKS IN PARTS OF THE DARWIN ... QUADRANGLES, INYO COUNTY, CALIFORNIA

By
...rge C. Dunne, Calvin H. Stevens, and Rachel M. Gulliver

1989

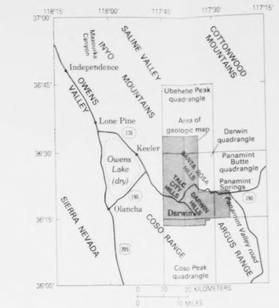

Figure 1. Location of map area in southeastern California showing names of 15-minute quadrangles covering the area.

INTRODUCTION

This map depicts the geology of Paleozoic and Mesozoic rocks exposed in the southeasternmost Inyo Mountains (Conglomerate Mesa area), the Santa Rosa Hills, the Talc City Hills, the Darwin Hills, the Darwin Canyon area, and the north end of the Argus Range, Inyo County, Calif. (fig. 1). The map area includes the majority of the Darwin 15-minute quadrangle, the southwest corners of the Ubehebe Peak and Panamint Butte quadrangles, and the northernmost part of the Coso Peak quadrangle. The map area contains an unusually complex Cambrian to Triassic stratigraphic record that has numerous implications for the paleogeography of the southwest end of the Cordilleran miogeoclinal belt, and an excellent record of Mesozoic structural deformation along the east margin of the Sierra Nevada batholith.

Except for the small part that lies within the Coso Peak quadrangle, the map area is covered by existing U.S. Geological Survey geologic maps. McAllister (1956) mapped the Ubehebe Peak quadrangle; Hall and MacKevett (1962) mapped the Darwin quadrangle; and Hall (1971) mapped the Panamint Butte quadrangle. In addition, Elayer (1974), Moffitt (1978), Werner (1979), and Prevost (1984) mapped parts of the area as the basis for master's theses. The map we present here shows more stratigraphic and structural detail than earlier maps, corrects some previous misinterpretations, and incorporates recent changes in stratigraphic nomenclature. Except for the outlines of isolated granitoid rock outcrops south of the Santa Rosa Hills, which are from Hall and MacKevett (1962), we compiled this map entirely from our own work, including that of Gulliver (1976) and Stone (1984).

GENERAL GEOLOGIC FRAMEWORK

Most of the map area is underlain by sedimentary rocks of Late Cambrian to Early Triassic age. These rocks, which represent the southwesternmost part of the Cordilleran miogeosynclinal belt, consist of limestone, dolomite, shale, quartzose sandstone, and siltstone, and minor conglomerate. They are intruded by Jurassic and Cretaceous(?) granitoid rocks that lie along the east margin of the Sierra Nevada batholith. Near intrusive bodies, the sedimentary rocks are strongly metamorphosed and mineralized. The sedimentary rocks are deformed by several generations of faults and folds that developed over much of Mesozoic and perhaps early Cenozoic time. The structurally complex Paleozoic and Mesozoic rocks are unconformably overlain by and extensive cover of flat-lying to gently dipping Tertiary volcanic rocks and by Quaternary alluvium and lake deposits. The Tertiary and older rocks are cut by basin-and-range normal faults of mostly undetermined displacement.

PALEOZOIC AND TRIASSIC STRATIGRAPHY

CAMBRIAN TO DEVONIAN ROCKS

The main exposures of Devonian and older rocks in the map area are in the Talc City Hills, which are underlain largely by rocks we assign to the Upper Cambrian Tamarack Canyon Dolomite, the Lower Ordovician Al Rose Formation, the Middle Ordovician Badger Flat Limestone and Eureka Quartzite, the Upper Ordovician and Lower Silurian Ely Springs Dolomite, the Lower Silurian to Lower Devonian Hidden Valley Dolomite, and the Middle and Upper Devonian Lost Burro Formation. The Hidden Valley Dolomite also is exposed in the northwestern Darwin Hills, and the Lost Burro Formation is exposed in the Argus Range, northwestern Darwin Hills, and Santa Rosa Hills. The Devonian and older rocks within the area represent deposition in various shallow-marine environments of the Cordilleran miogeocline (Stevens, 1986).

For the most part, the formation names we use for the Devonian and older rocks are the same as those used by Hall and MacKevett (1962), Hall (1971), and other previous workers. The only difference is that we recognize rocks mapped as the Pogonip Group by Hall and MacKevett (1962) to the Tamarack Canyon Dolomite, the Al Rose Formation, and the Badger Flat Limestone. These three formations have been traced continuously into the Talc City Hills from their type sections at Mazourka Canyon in the Inyo Mountains (fig. 1), but with the following changes in lithology (Stevens, 1986): (1) the Tamarack Canyon Dolomite in the Talc City Hills includes one or two thin intervals of siliceous mudstone not present at Mazourka Canyon, and contains lighter-colored zones and less chert than at Mazourka Canyon; (2) the limestone that in the predominantly siliceous Al Rose Formation at Mazourka Canyon are replaced by dolomite in the Talc City Hills; and (3) the Badger Flat Limestone is composed primarily of limestone at Mazourka Canyon and dolomite in the Talc City Hills.

Fossils have been useful in assigning the various dolomite units in the Talc City Hills to the appropriate formations (table 1). (1) We have found dome-shaped stromatolites only in the Tamarack Canyon Dolomite. (2) As noted by Hall and MacKevett (1962), the Badger Flat Limestone (their unit d of the Pogonip Group) commonly contains the large gastropods *Palliseria* and *Maclurites* and the sponge like fossil *Receptaculites*. (3) The Ely Springs Dolomite locally contains a variety of tabulate corals (*Favosites*, *Heliolites*, *Halysites*, *Favosites*), occasional rugose corals, and brachiopods (*Anastrophia*, *Rhynchotrema*). (4) The Hidden Valley Dolomite, although largely unfossiliferous, has yielded age-diagnostic conodonts at one locality (locality 18, table 1). (5) The Lost Burro Formation, which consists of both limestone and dolomite, is distinguished by the presence of massive stromatoporoids listed in table 1 as '*Stromatopora*' and the stromatoporoid *Amphipora*.

MISSISSIPPIAN ROCKS

Mississippian rocks are exposed at several localities in the Darwin quadrangle and vicinity, including the hills north and east of Conglomerate Mesa, the Santa Rosa Hills, the Talc City Hills, the Darwin Hills, and the Argus Range. Throughout the area, these rocks conformably overlie the Devonian Lost Burro Formation and are conformably or disconformably overlain by Pennsylvanian rocks.

Major lateral facies changes in the Mississippian rocks from southeast to northwest within the map area are reflected in the stratigraphic nomenclature: Mississippian rocks in the southwestern part of the area (Argus Range, southern Darwin Hills, and Santa Rosa Hills) predominantly consist of shelf limestone assigned to three widespread units, the Tin Mountain Limestone, the limestone member of the Perdido Formation, and the Santa Rosa Hills Limestone (Stevens and others, 1979; Dunne and others 1981; Stevens, 1986). In the Santa Rosa Hills and southern Darwin Hills, the Santa Rosa Hills Limestone is overlain by a thin unit of Upper Mississippian quartzite and shale that we assign to the Indian Springs Formation of Webster and Lane (1967). A different Mississippian sequence is present in the northwestern part of the area (hills north of Conglomerate Mesa), where shelf limestone assigned to the Tin Mountain Limestone is overlain by Upper Mississippian siliciclastic rocks assigned to the siltstone member of the Perdido Formation and the Rest Spring Shale. These siliciclastic rocks represent a relatively deep-water (slope or basin) facies (Stevens and others, 1979; Stevens, 1986). The contact between the Tin Mountain Limestone and siltstone facies of the Perdido Formation in the northwestern sequence is considered to be a disconformity, spanning the time during which the limestone member of the Perdido Formation was deposited to the southeast, the siltstone member of the Perdido Formation and the Rest Spring Shale are considered to be approximately coeval with the Santa Rosa Hills Limestone and Indian Springs Formation, respectively (Stevens and others, 1979; Dunne and others, 1981; Stevens, 1986). A variant of the northwestern Mississippian sequence is represented in the hills east of Conglomerate Mesa and in parts of the Talc City Hills, where Upper Mississippian limestone assigned to the limestone member of the Perdido Formation is present between the Tin Mountain Limestone and the siltstone member of the Perdido Formation.

In the Talc City Hills and Darwin Hills, Mesozoic thrust faults juxtapose the northwestern and southeastern Mississippian sequences described above with a third, lithologically transitional sequence that consists of the Tin Mountain Limestone, the limestone member of the Perdido Formation, and a thin shale unit assigned to the Rest Spring Shale. The upper part of the limestone member of the Perdido Formation in this transitional sequence is inferred to be coeval with the Santa Rosa Hills Limestone and the siltstone member of the Perdido Formation.

PENNSYLVANIAN AND PERMIAN ROCKS

Pennsylvanian and Permian rocks underlie most of the Conglomerate Mesa area, parts of the Santa Rosa Hills and the Talc City Hills, and most of the Darwin Hills, Darwin Canyon area, and Argus Range. Recent studies have shown that the Pennsylvanian and Permian rocks, like the underlying Mississippian rocks, undergo major lateral facies changes from southeast to northwest within the map area (Stone, 1984; Stone and Stevens, 1984, 1987; Stone and others, 1987). Although previous workers were aware of some of these facies changes, they did not attempt to map the various lithofacies as separate rock units. Hall and MacKevett (1962) and Hall (1971) mapped Pennsylvanian and Permian rocks throughout the area as the Keeler Canyon and Owens Valley Formations, both of which were defined in the Inyo Mountains northwest of the Darwin quadrangle; earlier, McAllister (1956) had mapped the Pennsylvanian and Permian rocks in the Conglomerate Mesa area as part of the Bird Spring(?) Formation. In order to emphasize the lateral facies changes, we distinguish the different facies as separate map units. Stone (1984), Stone and Stevens (1984, 1987), and Stone and others (1987) have discussed the facies changes and the associated variations in stratigraphic nomenclature in detail; we summarize the most important of them here.

We apply the name Keeler Canyon Formation to rocks of Pennsylvanian and earliest Permian age exposed in the northwestern part of the area, specifically, in the hills north and east of Conglomerate Mesa, the Talc City Hills, and the west flank of the Darwin Hills. This formation, which overlies the Rest Spring Shale, constitutes a basinal facies consisting mainly of limestone turbidites (Stone, 1984; Stone and Stevens, 1984). A thin basal unit, not mapped separately, consists of gray micritic limestone that contains abundant nodular and lenticular chert. Previous workers have informally referred to this basal unit as the 'gollhaft' horizon. We consider this basal unit equivalent to the Tihvipah Limestone, which was originally defined in the Cottonwood Mountains (northern Panamint Range) by McAllister (1952).

To the southeast, in the Santa Rosa Hills, southern Darwin Hills, and Argus Range, the Pennsylvanian is represented by a thin unit of cherty micritic limestone similar in lithology and age to the basal unit of the Keeler Canyon Formation. We map this unit as the Tihvipah Limestone. This formation, which probably represents an outer shelf or slope facies, overlies the Indian Springs Formation or the Santa Rosa Hills Limestone and is overlain by Lower Permian rocks that form the basal part of the Owens Valley Group. At most localities, a disconformity representing the Upper Pennsylvanian and part of the Lower Permian separates the Tihvipah Limestone from the Owens Valley Group (Stone, 1984; Stone and Stevens, 1987), and no rocks corresponding either lithologically or temporally to the upper part of the Keeler Canyon Formation (that is, the part of that formation above the basal cherty limestone unit) are present. In the southern Darwin Hills, however, an unnamed thin, channelized sequence of limestone conglomerate, siltstone, and silicified limestone younger than the Tihvipah Limestone and older than the Owens Valley Group may be partly correlative with the upper part of the Keeler Canyon Formation.

The Permian Owens Valley Group, raised from formational rank by Stone and Stevens (1987), is extensively exposed within the map area. Throughout most of the area, the group consists of the Osborne Canyon Formation and the overlying Darwin Canyon Formation, both of which are Early Permian in age (Stone and others, 1987; Magginetti and others, 1988). These two formations are best exposed in Darwin Canyon and the Argus Range where their type sections are located, but also are widespread in the Darwin Hills where they are partially metamorphosed, and the Osborne Canyon Formation is recognized in the Santa Rosa Hills. The Osborne Canyon and Darwin Canyon Formations are composed mainly of siliceous and calcareous turbidites and debris-flow deposits representing slope and basinal environments of deposition. Limestone turbidites and debris-flow deposits in both formations contain fragments of colonial corals including *Stylastraea* (table 1); the presence of which is a reliable aid in distinguishing these formations from the somewhat similar Keeler Canyon Formation, which lacks fragments of this coral.

A somewhat different Permian sequence is present in the Conglomerate Mesa area, where the Owens Valley Group consists of the Upper Permian Conglomerate Mesa Formation (Stone and Stevens, 1987) and a thick sequence of Lower Permian strata which are informally referred to as the sedimentary rocks of Santa Rosa Flat (Stevens and Stone, 1988). The sedimentary rocks of Santa Rosa Flat are divided into twelve numbered units. Units 1–6, Wolfcampian in age, are basinal units consisting largely of calcareous and siliceous turbidites. These units are coeval with parts of the Osborne Canyon and Darwin Canyon Formations and contain similar rock types, but are distinguished from those formations on the basis of numerous lithologic details. Precise lithologic correlations, however, are considered to exist between unit 2 and the lower part of the Millers Spring Member of the Darwin Canyon Formation, and between unit 5 and the lower part of the Panamint Springs Member. Unit 7, latest Wolfcampian in age, is a lens of massive echinodermal limestone that apparently represents a shallow-water depositional setting. Unit 8, Leonardian in age, consists mainly of limestone turbidites but grades upsection and northward into limestone of relatively shallow-water origin. Some rocks in units 7 and 8 may be the same age as parts of the lithologically distinct Panamint Springs Member of the Darwin Canyon Formation. Units 9–12, Leonardian to early Guadalupian(?) in age, consist mainly of shallow-water rocks, and the overlying Conglomerate Mesa Formation of late Guadalupian age consists mainly of nonmarine rocks. Neither units 9–12 nor the Conglomerate Mesa Formation have lithologic or temporal counterparts in the southeastern part of the map area.

Units 1–6 of the sedimentary rocks of Santa Rosa Flat, which are more than 2,000 m thick in the area southeast of Conglomerate Mesa, thin rapidly northward and are absent in the area immediately north and northeast of Conglomerate Mesa. Unit 8, which is at least 1,000 m thick where it overlies unit 6 south and east of Conglomerate Mesa, thins to only about 50 m in the hills north of Conglomerate Mesa where it disconformably overlies the Keeler Canyon Formation. The pronounced lenticularity of these units resulted from northwestward depositional onlap against the Keeler Canyon Formation, which we interpret to have formed the surface of an elevated structural block at the margin of the basin in which the sedimentary rocks of Santa Rosa Flat accumulated (Stevens and Stone, 1988). Part of this onlap is exposed at a hill (elevation 6,719 ft) 3 km east of Conglomerate Mesa, where unit 2 wedges out depositionally along an intraformational unconformity with the Keeler Canyon Formation. Our interpretation of this discordant contact differs from that of McAllister (1956), who mapped it as a fault within the Bird Spring(?) Formation.

Although the Owens Valley Group is almost entirely younger than the Keeler Canyon Formation, fossils indicate that the lowermost parts of the Osborne Canyon Formation in the southern Darwin Hills and northern Santa Rosa Hills are equivalent in age to the uppermost part of the Keeler Canyon Formation (Magginetti and others, 1988).

TRIASSIC ROCKS

An unnamed sequence of Lower Triassic marine strata between 800 and 900 m thick is discontinuously exposed from the east flank of the Darwin Hills to Darwin Canyon, where it unconformably overlies the Darwin Canyon Formation with an angular discordance of as much as 25°. This sequence, which we divide into five numbered units, is partly correlative with lithologically similar Triassic strata in the southern Inyo Mountains about 5 km northwest of the map area (Merriam, 1963). Lewis and others (1983) reported the presence of Early Triassic conodonts, ammonoids, and pelecypods in exposures near Darwin Canyon. Hall and MacKevett (1962) did not recognize these rocks as Triassic in age, and mapped them as part of the Owens Valley Formation. They interpreted the unconformable contact between these rocks and the underlying Permian rocks as an intraformational unconformity within the Permian sequence.

An incomplete section of Triassic rocks (unit 1 and part of unit 2) conformably or paraconformably overlies the Conglomerate Mesa Formation on the west side of Conglomerate Mesa. McAllister (1956) mapped these Triassic rocks as part of the Bird Spring(?) Formation, and Hall and MacKevett (1962) mapped them as part of the Owens Valley Formation.

JURASSIC AND CRETACEOUS(?) IGNEOUS ROCKS

GRANITOID ROCKS

Exposures of granitoid rocks in the map area represent the east margin of the Sierra Nevada batholith. Two major petrologic suites, calc-alkalic and alkalic, make up most of this part of the batholith (Miller, 1977; Dunne and others, 1978; Sylvester and others, 1978; Bateman, 1981; Dunne, 1986), and rocks of both suites crop out in the map area. The calc-alkalic suite is represented by quartz-rich rocks, mainly quartz monzonite and granite, that crop out on the west flank of the Darwin Hills and in Osborne Canyon and at Zinc Hill in the Argus Range. These rocks are chemically and petrologically similar to granitoid rocks exposed in the Sierra Nevada to the west. The alkalic suite is represented by rocks relatively poor in quartz, primarily quartz monzonite, monzonite, and monzodiorite, that crop out in the Darwin Hills, the Santa Rosa Hills, and near Panamint Springs in the Argus Range. These rocks are considered part of the alkalic Hunter Mountain batholith (Dunne, 1986). In addition to other petrologic and chemical distinctions, the alkalic granitoid rocks commonly contain between 5 and 25 percent less quartz for a given ratio of K feldspar to plagioclase than do the calc-alkalic ones.

Isotopic ages that have been determined for granitoid rocks within the map area are 156 Ma (Late Jurassic) for a calc-alkalic rock in the western Darwin Hills (U-Pb: Chen and Moore, 1982), 174 Ma (Middle Jurassic) for an alkalic rock in the central Darwin Hills (U-Pb: Chen and Moore, 1982), and 185 Ma (Middle Jurassic) for an alkalic rock in the Argus Range (K-Ar: Hall and MacKevett, 1962) (time scale of Harland and others, 1982). Both the calc-alkalic and the alkalic granitoid rocks are cut by dikes (described below) that are thought to be part of the Late Jurassic Independence dike swarm. The only large body of granitoid rocks lacking these dikes is the calc-alkalic body at Zinc Hill, which could be Cretaceous in age.

DIKES

Present throughout the map area, but especially abundant in the Argus Range, are dikes of predominantly dioritic composition. Several workers have interpreted these undated dikes to be part of the Independence dike swarm of latest Jurassic age (148 Ma), which extends from the Sierra Nevada to the Mojave Desert (Moore and Hopson, 1961; Smith, 1962; Chen and Moore, 1979).

Most of the dikes in the map area strike between N. 10° W. and N. 80° W., with an average strike of N. 60° W. and nearly all of them dip within 10° of vertical. They range mostly between 0.5 and 5 m wide, and average about 1 m wide. The dikes intrude most of the pre-Cenozoic rock units and clearly postdate most of the north- to northwest-trending structural features. Some dikes within granitoid rocks west of the Darwin Hills, however, are cut by northwest-trending reverse-slip shear zones. Most of the dikes apparently occupy tension fractures, although a few, especially in the Argus Range, evidently intruded pre-existing faults.

Most of the dikes have mineralogic compositions and textures ranging from microdiorite to andesite, although a few are microgranite. Dikes of all compositions are moderately to thoroughly altered. The dikes commonly have phenocrysts of hornblende, plagioclase, or both in a plagioclase-rich groundmass. The major-element chemistry of one relatively fresh sample from Darwin Wash is typical of andesite (sample OW-13 of Chen and Moore, 1979).

STRUCTURAL GEOLOGY

PERMIAN STRUCTURES

The oldest structure exposed in the map area is a folded thrust fault (Fishhook thrust) that involves strata of the Perdido Formation, Rest Spring Shale, and Keeler Canyon Formation in the hills east of Conglomerate Mesa. This thrust fault, an overturned syncline in its lower plate, and an upright, south-plunging anticline-syncline couplet that folds the thrust fault all are interpreted to have formed during Early Permian (middle Wolfcampian) time (Stevens and Stone, 1988). The primary evidence for this interpretation is that the anticline-syncline couplet which folds the Fishhook thrust disappears abruptly upsection above unit 2 of the sedimentary rocks of Santa Rosa Flat, implying that folding ceased shortly after this unit was deposited. The abutment unconformity between the Keeler Canyon Formation and the sedimentary rocks of Santa Rosa Flat is interpreted to have developed concurrently with the development of the anticline-syncline couplet, shortly after movement on the Fishhook thrust had ceased.

A related Early Permian thrust fault (Lee Flat thrust) is inferred to exist in the subsurface between the Santa Rosa Hills and the Conglomerate Mesa area, separating the lithologically distinct sequences of Mississippian to lowermost Permian strata exposed in these two areas (Stevens and Stone, 1988). The Fishhook thrust is inferred to be in the upper plate of the Lee Flat thrust. The upper plates of both thrusts are interpreted to have moved in an easterly direction with respect to the lower plates. Displacement on the Fishhook thrust probably was minor, whereas that on the Lee Flat thrust probably was at least several kilometers.

The angular unconformity between the Darwin Canyon Formation and the unnamed Lower Triassic strata in the Darwin Canyon area provides further evidence of Permian deformation. Regional studies (Stone, 1984; Stone and Stevens, 1984) suggest that this unconformity reflects the development of broad, north- to northeast-trending structural arches primarily during Leonardian time. The local absence of the Panamint Springs Member of the Darwin Canyon Formation beneath the unconformity demonstrates that at least 1,000 m of strata was eroded during or subsequent to deformation. In the Inyo Mountains northwest of the map area, a similar unconformity is clearly overlapped by the Conglomerate Mesa Formation, which in turn is conformably overlain by Lower Triassic rocks correlative with those exposed in the Darwin Canyon area. Thus, most of the uplift and erosion is considered to have occurred before late Guadalupian time.

MESOZOIC FOLDS AND THRUST FAULTS

The map area is part of a belt of intense, generally east-vergent contractile strain that lies along the east margin of the Sierra Nevada batholith and is in part cogenetic with emplacement of the batholith (Dunne, 1986). Deformation in this belt began at the close of a period of relative tectonic quiescence that spanned part or all of the Triassic (Oborne and Dunne, 1982). Major thrust faults and folds developed periodically throughout much of the remainder of the Mesozoic and possibly the early Cenozoic.

A complex group of Mesozoic thrust faults dominates the structure of the Talc City Hills and Darwin Hills. Here, observed and inferred thrust faults separate four major structural plates, each of which has its own distinctive Paleozoic stratigraphy (figs. 2, 3). From the structurally lowest to the structurally highest, we refer to these plates as plates 1, 2, 3, and 4.

Structural plate 4, the highest plate, is composed of Cambrian to Mississippian strata, including the siltstone member of the Perdido Formation. This plate is separated from subjacent plate 3 (or, in places, from plate 1) by the Talc City thrust, which was named by Hall and MacKevett (1962). Plate 3 is composed of Devonian to Pennsylvanian or Permian strata, including, as does plate 4, the siltstone member of the Perdido Formation. Plate 3 differs from plate 4, however, in having a completely overturned stratigraphic section. We interpret plate 3 as the detached inverted limb of a large recumbent fold overridden on the Talc City thrust by the generally upright plate 4. Gulliver (1976), Dunne and others (1978), and Dunne (1986) have interpreted the Talc City thrust as part of a group of roughly all... (Chance thrust system) act... thrust fault, which is now... exposed, to separate plate 3 from the subjacent plates.

Structural plate 2 is composed of Silurian to Pennsylvanian or Permian strata that include the... member of the Perdido Formation, the Rest Spring Shale, and... the Keeler Canyon Formation. This plate is bounded below by a thrust... fault here named the Ophir Peak thrust, which is exposed in the Darwin H... We interpret this thrust fault to have had two periods of movement... Triassic before and one after intrusion of the 174-Ma alkalic pluton exposed... the Darwin Hills. The pre-plutonic movement, which may have b... with movement on the Talc City thrust, juxtaposed plate 2 against the underlying plate 1. The magnitude of the late Paleozoic lithol... contrast between plates 1 and 2 suggests that plate 2 underwent su... lateral displacement during this early phase of movement. The... movement, during which the alkalic pluton of the Darwi... was partially truncated, was local and comparatively modest. Th... post-pluton movement on the Ophir Peak thrust probably was relate... on the east Sierran thrust system (Dunne, 1986), a northwest... bed of thrust and reverse faults that extends for a distance of... along the east margin of the Sierra Nevada batholith.

Structural plate 1, dis... stratigraphically by the presence of the Santa Rosa Hills Lim... Springs Formation. This plate is the relatively autochthonous Limestone and Owens V... higher plates were emplaced block upon which the thi... the Darwin Hills and the Inyo-north Plate 1 encompasses the e... Talc City Hills as well as the Conermost and easternmost ... Darwin Canyon area, and Argus glomerate Mesa area, Sant... Range.

In addition to the majo... thrust faults, numerous other thrust faults, reverse faults ... are present in the map area, particularly in the Talc Cit... Darwin Hills. Most of these, includ... ing the Davis thrust of Hall ... (1962), appear to be of mod... est Mississippian to Triassic age and probably are l... Jurassic thrust system. Some of these faults truncate dikes ... dence swarm.

North- to northwest-tr... ment folds with well developed axial-plane cleavage are al... area. All of the four major plates and their bounding ... are confined to some degree, with the intensity of folding an... decreasing irregularly eastward. The most spectac... in the Talc City Hills, where Gulliver (1976) document... of the Talc City thrust fault and its footwall and hanging-wall rocks. Rocks exposed in the Darwin Hills also are intensely folded. Folds are... Triassic and younger faults and extended time. Some folds... Hanchett Summit, for example, appear to be truncated by the Ophir Pe... deformae by younger folds.

MESOZOIC AND CENOZOIC FAULTS

A system of extension... ate Mesa is here interpreted... ently involve rocks as you... crosscut by a dike pressur... Faults of this system, whic... have their greatest effect o... Santa Rosa Flat. The large... Lower Permian sequence ... a structurally higher fault ... south of Conglomerate M... angle. Apparently related ... to moderately west-dippin... to units 10, 11, and 12. Th... of 250 m and less. To the ... of west-dipping faults appa... faults whose downthrown ...

LATE MESOZOIC AND CENOZOIC FAULTS

The map area contains... Cretaceous(?) granitoid ro... These include (1) the Da... north-trending fault bound... a system of faults surround...

One of the most pron... trending, left-lateral Darwi... which was first described ... Hall and MacKevett (1962) ... flank of the Argus Range ... and from there probably ... prominent subvertical faul... extension of the Darwin fa... fault at the west base of th... faults in the Darwin Hills ... apparent left-lateral separa... fault.

In the Darwin Hills, t... Permian and Triassic strat... strata on the south. Meta... contact aureole of the 174-... fault evidently postdates t... ped by basalt of probable ... eral displacement, althoug... zontal slickensides in the ... minor movement after th... Canyon cuts Jurassic gra... alluvium.

We estimate left-latera... 1.6 km, based on the appa... Spring and Panamint Spring... in Darwin Canyon. Hall an... displacement to be about ... Talc City Hills. Paleozoic r... fault and its probable ass... drag, confirming the left-la...

Another prominent ea... south end of the Santa Ro... displaced Tertiary basalt ... the fault trace show... had substantial left-lateral ...

Based on the degree ... them, we interpret the Dar... Santa Rosa Hills to bound... As first noted by Kelley a... about 10 km along this zo... a northwestward projection ... projection of the structural ... system on the west side of ...

The steeply dipping fa... interpret to offset the Dar... minor normal displacement ... placement. Like the Dara... probable late Mesozoic age.

The pluton underlying ... aureole of metamorphosed ... rocks are completely enc... metamorphosed strata of ... bounding the pluton and ... with, and possibly superpos... Darwin fault, only Cabonia ... (1978), and Dunne (1986). Structurally similar thrust faults (Last Chance thrust system) act... prior to 165 Ma. We infer another major thrust fault, which is now... exposed, to separate plate 3 from the subjacent plates.

Structural plate 2 is composed of Silurian to Pennsylvanian or Permian strata that include the... member of the Perdido Formation, the Rest Spring Shale, and... the Keeler Canyon Formation. This plate is bounded below by a thrust... fault here named the Ophir Peak thrust, which is exposed in the Darwin H... We interpret this thrust fault to have had two periods of movement... Triassic before and one after intrusion of the 174-Ma alkalic pluton exposed... the Darwin Hills. The pre-plutonic movement, which may have b... with movement on the Talc City thrust, juxtaposed plate 2 against the underlying plate 1. The magnitude of the late Paleozoic lithol... contrast between plates 1 and 2 suggests that plate 2 underwent su... lateral displacement during this early phase of movement. During the... movement, during which the alkalic pluton of the Darwi... was partially truncated, was local and comparatively modest. Th... post-pluton movement on the Ophir Peak thrust probably was relate... on the east Sierran thrust system (Dunne, 1986), a northwest... bed of thrust and reverse faults that extends for a distance of... along the east margin of the Sierra Nevada batholith.

Structural plate 1, dis... stratigraphically by the presence of the Santa Rosa Hills Lim... Springs Formation. This plate is the relatively autochthonous Limestone and Owens V... higher plates were emplaced block upon which the thi... the Darwin Hills and the Inyo-north Plate 1 encompasses the e... Talc City Hills as well as the Conermost and easternmost ... Darwin Canyon area, and Argus glomerate Mesa area, Sant... Range.

In addition to the majo... thrust faults, numerous other thrust faults, reverse faults ... are present in the map area, particularly in the Talc Cit... Darwin Hills. Most of these, includ... ing the Davis thrust of Hall ... (1962), appear to be of mod... est Mississippian to Triassic age and probably are l... Jurassic thrust system. Some of these faults truncate dikes ... dence swarm.

North- to northwest-tr... ment folds with well developed axial-plane cleavage are al... area. All of the four major plates and their bounding ... are confined to some degree, with the intensity of folding an... decreasing irregularly eastward. The most spectac... in the Talc City Hills, where Gulliver (1976) document... of the Talc City thrust fault and its footwall and hanging-wall rocks. Rocks exposed in the Darwin Hills also are intensely folded. Folds are... Triassic and younger faults and extended time. Some folds... Hanchett Summit, for example, appear to be truncated by the Ophir Pe... deformae by younger folds.

MESOZOIC AND CENOZOIC FAULTS

A system of extension... ate Mesa is here interpret... ently involve rocks as you... crosscut by a dike pressur... Faults of this system, whic... have their greatest effect o... Santa Rosa Flat. The large... Lower Permian sequence ... a structurally higher fault ... south of Conglomerate M... angle. Apparently related ... to moderately west-dippin... to units 10, 11, and 12. Th... of 250 m and less. To the ... of west-dipping faults appa... faults whose downthrown ...

LATE MESOZOIC AND CENOZOIC FAULTS

The map area contains... Cretaceous(?) granitoid ro... These include (1) the Da... north-trending fault bound... a system of faults surround...

One of the most pron... trending, left-lateral Darwi... which was first described ... Hall and MacKevett (1962) ... flank of the Argus Range ... and from there probably ... prominent subvertical faul... extension of the Darwin fa... fault at the west base of th... faults in the Darwin Hills ... apparent left-lateral separa... fault.

In the Darwin Hills, t... Permian and Triassic strat... strata on the south. Meta... contact aureole of the 174-... fault evidently postdates t... ped by basalt of probable ... eral displacement, althoug... zontal slickensides in the ... minor movement after th... Canyon cuts Jurassic gra... alluvium.

We estimate left-latera... 1.6 km, based on the appa... Spring and Panamint Spring... in Darwin Canyon. Hall an... displacement to be about ... Talc City Hills. Paleozoic r... fault and its probable ass... drag, confirming the left-la...

Another prominent ea... south end of the Santa Ro... displaced Tertiary basalt ... the fault trace show... had substantial left-lateral ...

Based on the degree ... them, we interpret the Dar... Santa Rosa Hills to bound... As first noted by Kelley a... about 10 km along this zo... a northwestward projection ... projection of the structural ... system on the west side of ...

The steeply dipping fa... interpret to offset the Dar... minor normal displacement ... placement. Like the Dara... probable late Mesozoic age.

The pluton underlying ... aureole of metamorphosed ... rocks are completely enc... metamorphosed strata of ... bounding the pluton and ... with, and possibly superpos... Darwin fault only Cabonia ...

EXPLANATION

Thrust fault—Sawteeth on upper plate. Dotted where concealed

Strike-slip or oblique-slip fault—Showing relative horizontal movement. Dotted where concealed

Figure 4. Map showing apparent left-lateral offset of about 10 km between major correlative Mesozoic thrust faults: basal thrust of the Sacramento thrust fault system in the Inyo Mountains and the Ophir Peak thrust in the Darwin Hills. Zone of apparent offset is bounded on north by a left-lateral fault in southern Santa Rosa Hills, and on south by the Darwin fault. Location of basal thrust of Sacramento thrust fault system from Kelley and Stevens (1975).

EXPLANATION

- QTvs — Volcanic and sedimentary rocks (Quaternary and Tertiary)
- Granitoid rocks (Jurassic)
- 4 — Sedimentary rocks of structural plate 4 (Mississippian to Cambrian)
- 3 — Sedimentary rocks of structural plate 3 (Permian to Devonian)
- 2 — Sedimentary rocks of structural plate 2 (Permian to Silurian)
- 1 — Sedimentary rocks of structural plate 1 (Triassic to Mississippian)
- Contact
- Fault—Showing relative horizontal movement. dotted where concealed; queried where inferred
- Thrust fault—Sawteeth on upper plate. dotted where concealed

Figure 2. Simplified tectonic map of Darwin Hills and Talc City Hills showing faults bounding four major structural plates.

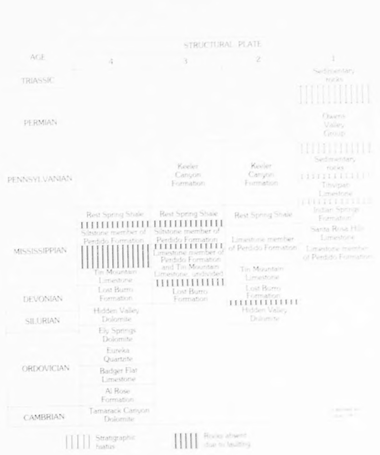

Figure 3. Chart showing map units present in each of four major structural plates in Darwin Hills and Talc City Hills.

REFERENCES CITED

Bateman, P.C., 1981, Geologic and geophysical constraints on models for the origin of the Sierra Nevada batholith, California, in Ernst, W.G. ed.), The geotectonic development of California (Rubey Volume 1): Englewood Cliffs, N.J., Prentice Hall, p. 71–86.

Chen, J.H. and Moore, J.G., 1979, Late Jurassic Independence dike swarm in eastern California Geology, v. 7, p. 129–133.

_____ 1982, Uranium-lead isotopic ages from the Sierra Nevada batholith, California: Journal of Geophysical Research, v. 87, p. 4761–4784.

Dunne, G.C., 1986, Mesozoic evolution of the southern Inyo Mountains, Darwin Plateau, and Argus and Slate Ranges, in Dunne, G.C., compiler, Mesozoic and Cenozoic structural evolution of selected areas, east-central California: Cordilleran Section Geological Society of America, Guidebook and Volume, Trips 2 and 14 : 82nd Annual Meeting, p. 3–21.

Dunne, G.C., Gulliver, R.M., and Stevens, C.H., 1981, Correlation of Mississippian shelf to basin strata, eastern California: Geological Society of America Bulletin, Part I, v. 92, p. 1–38.

Dunne, G.C., Gulliver, R.M., and Sylvester, A